



Dean Moor Solar Farm

Land Plans

on behalf of **FVS Dean Moor Limited**

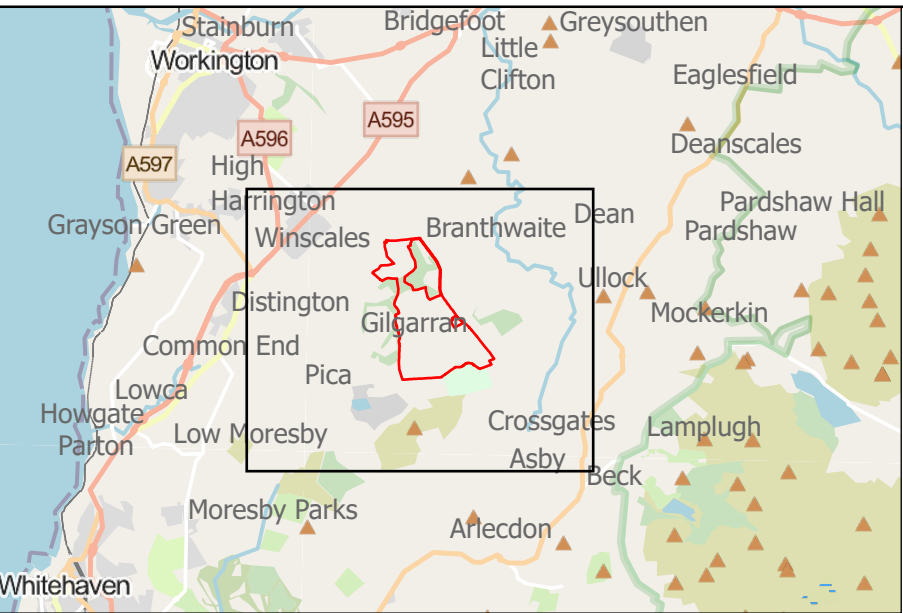
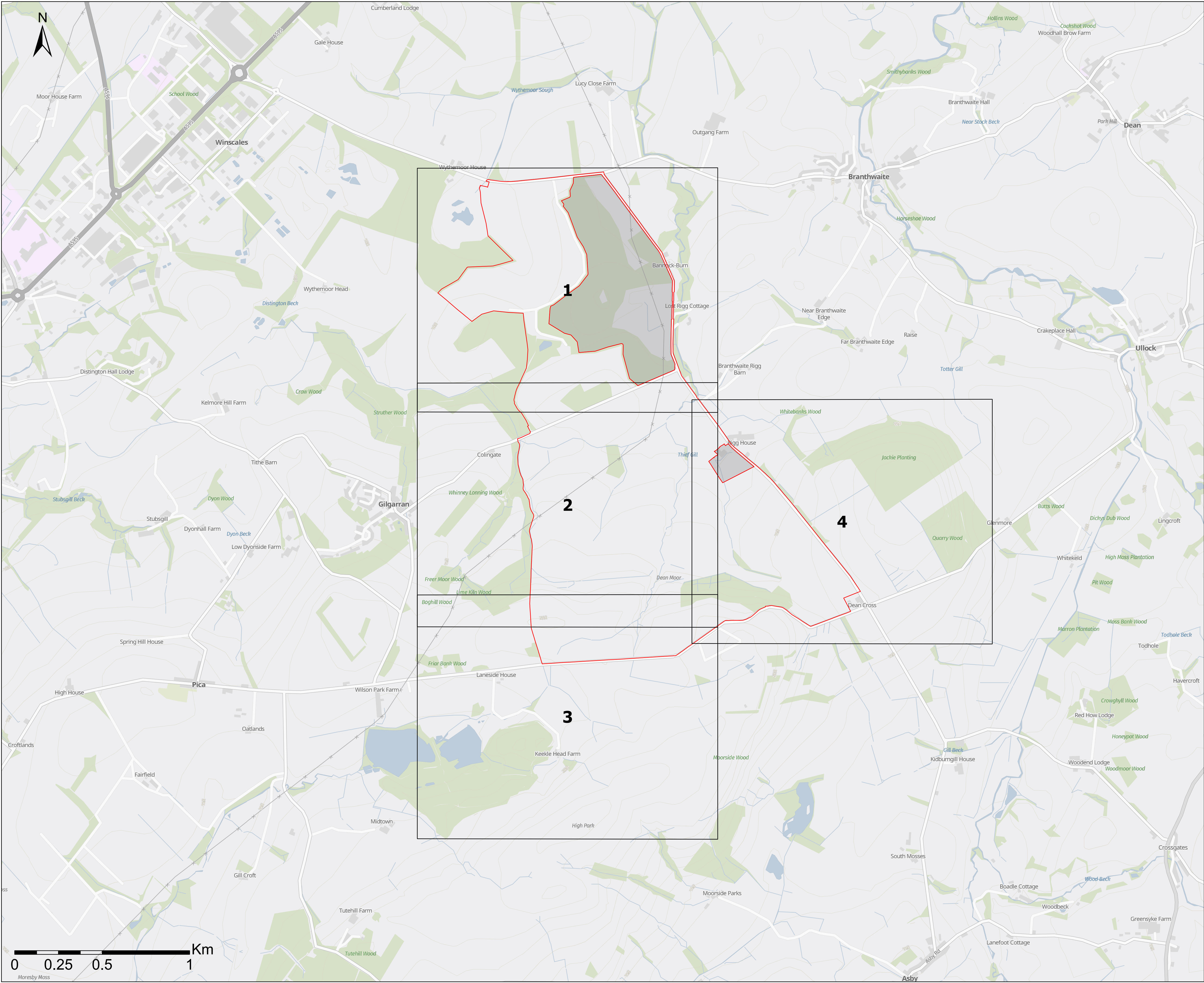
July 2025
Prepared by: Ardent
PINS Ref: EN010155
Document Ref: 2.2
Revision: 2



Firma Energy

 **ib vogt**

Plot Date: 24 April 2025 17:21
File Name: C:\Users\Jake\Arden Management Ltd\Projects - P16 - GIS & CAD Files (2)\P16.1 - ArcPro Projects\Land Plan.aprx



Legend

- Sheet extents
- Order Limits
- Land excluded from the Order Limits

Notes
These plans should be read alongside other Application Documents, in particular, the Works Plans [REF: 2.3], the Book of Reference [REF: 4.3] and the Statement of Reasons [REF: 4.1]

© Crown copyright and database rights [2024] Ordnance Survey 0100031673. You are permitted to use this data solely to enable you to respond to, or interact with, the organisation that provided you with the data. You are not permitted to copy, sub-licence, distribute or sell any of this data to third parties in any form.

© Crown copyright material is reproduced with the permission of Land Registry under delegated authority from the Controller of HMSO.

This material was last updated in September 2024 and may not be copied distributed, sold or published without the formal permission of Land Registry. Only an official copy of a title plan or register obtained from the Land Registry may be used for legal or other official purposes.

May contain public sector information licensed under the Open Government Licence v3.0.

Project Title



Client

FVS Dean Moor Limited

Dean Moor Solar Farm Development Consent Order

Title

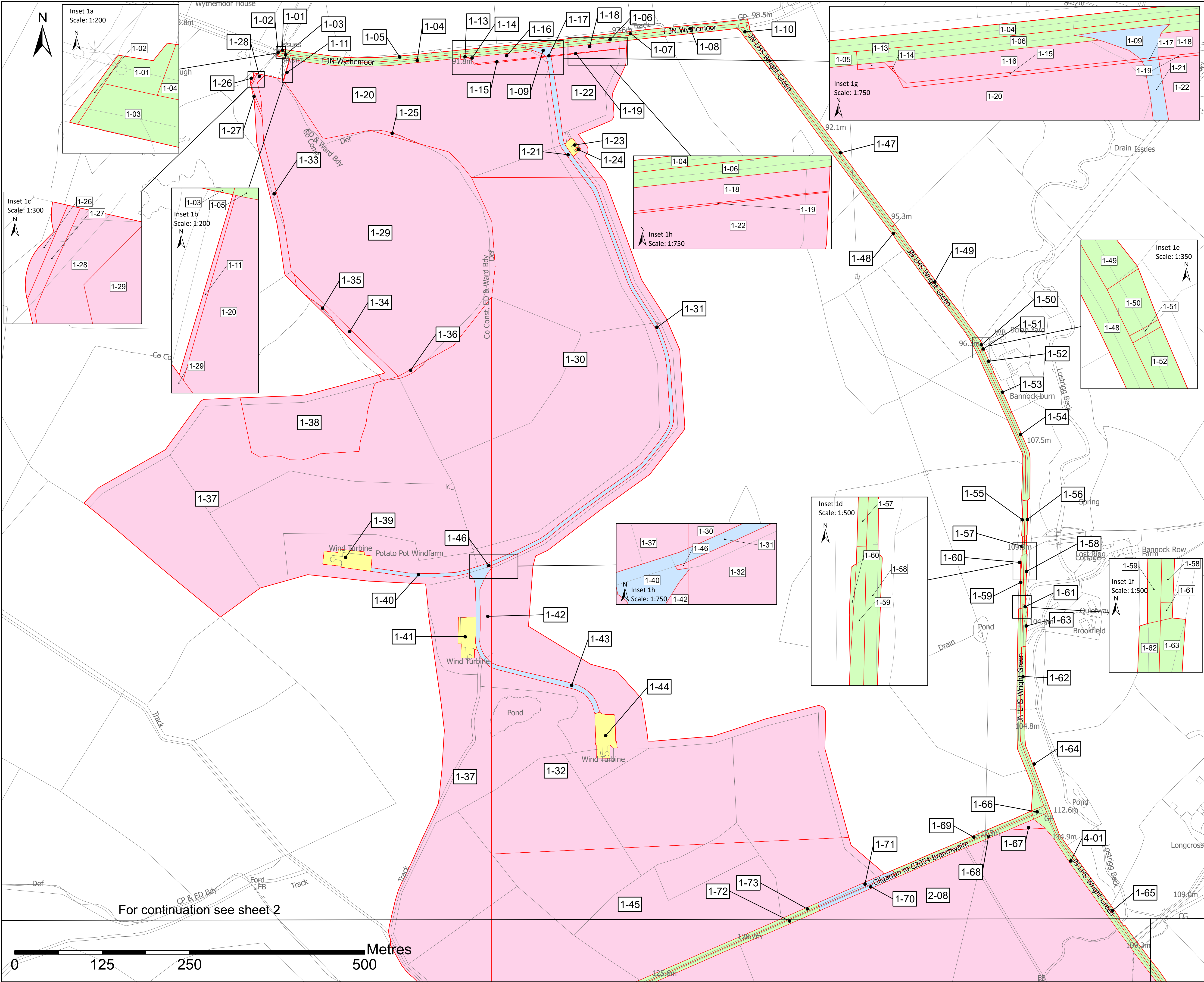
LAND PLAN / KEY PLAN

Spatial reference: British National Grid	Scale: 1:10,000
Status: DCO Application	@ A1
PINS Reference Number: EN010155	
Infrastructure Planning (Applications: Prescribed Forms and Procedure) Regulations 2009. APFP Regulations: Reg 5(2)(i)	
Drawing Reference: EN010155/2.2	



Plot Date: 28 April 2025 14:44

File Name: C:\Users\jake\Arden Management Ltd\Projects - P16 - GIS & CAD Files (2)\P16.1 - ArcPro Projects\Land Plan.aprx



- Legend**
- Order Limits
 - Permanent acquisition of land
 - Permanent acquisition of new rights over land
 - Temporary Possession of land
 - Land in which no interests, rights or possession are sought
 - X-XX Book of Reference Plot Number

Notes
These plans should be read alongside other Application Documents, in particular, the Works Plans [REF: 2.3], the Book of Reference [REF: 4.3] and the Statement of Reasons [REF: 4.1]

© Crown copyright and database rights [2024] Ordnance Survey 0100031673. You are permitted to use this data solely to enable you to respond to, or interact with, the organisation that provided you with the data. You are not permitted to copy, sub-licence, distribute or sell any of this data to third parties in any form.

© Crown copyright material is reproduced with the permission of Land Registry under delegated authority from the Controller of HMSO.

This material was last updated in September 2024 and may not be copied distributed, sold or published without the formal permission of Land Registry. Only an official copy of a title plan or register obtained from the Land Registry may be used for legal or other official purposes.

May contain public sector information licensed under the Open Government Licence v3.0.



Client
FVS Dean Moor Limited

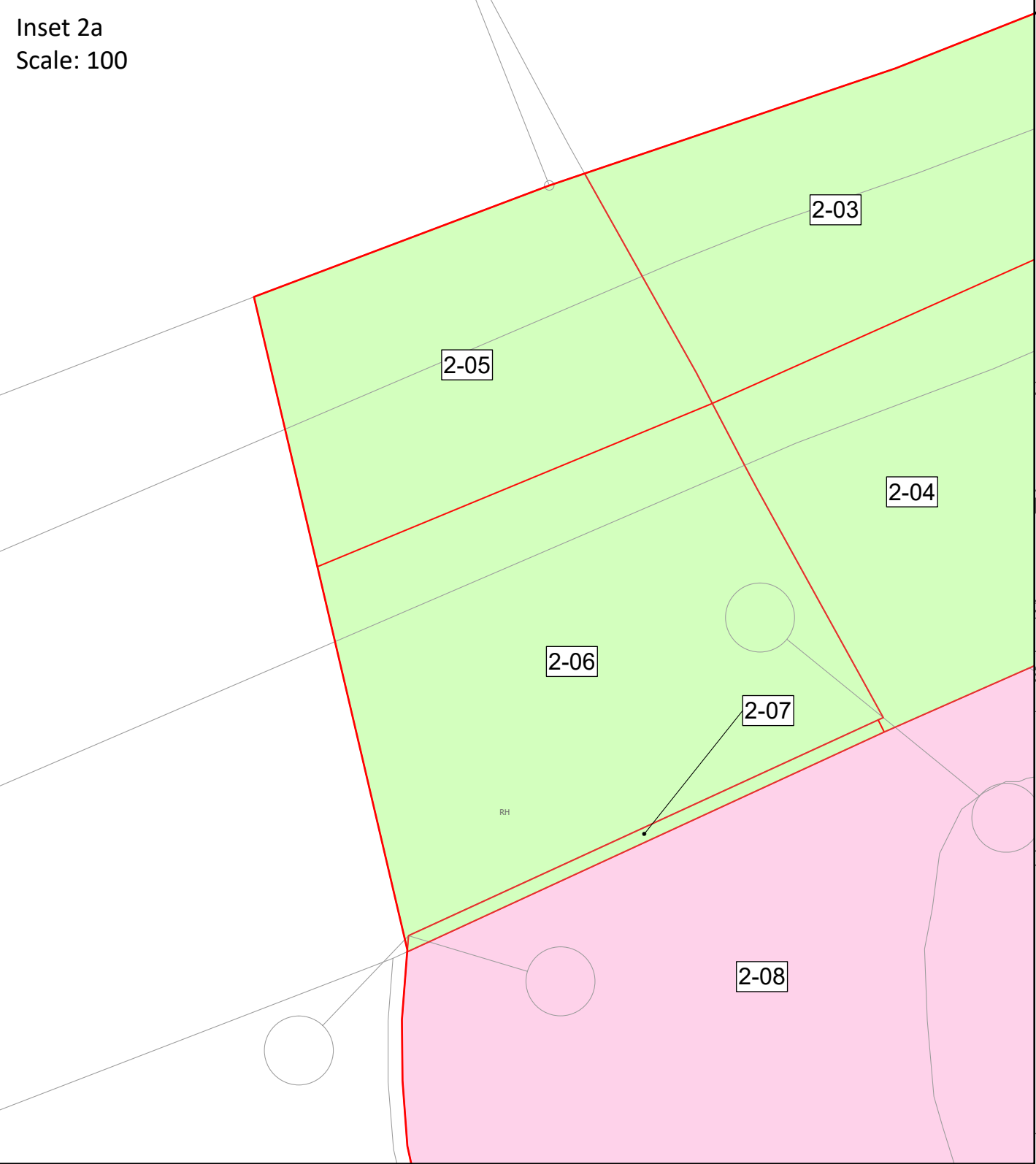
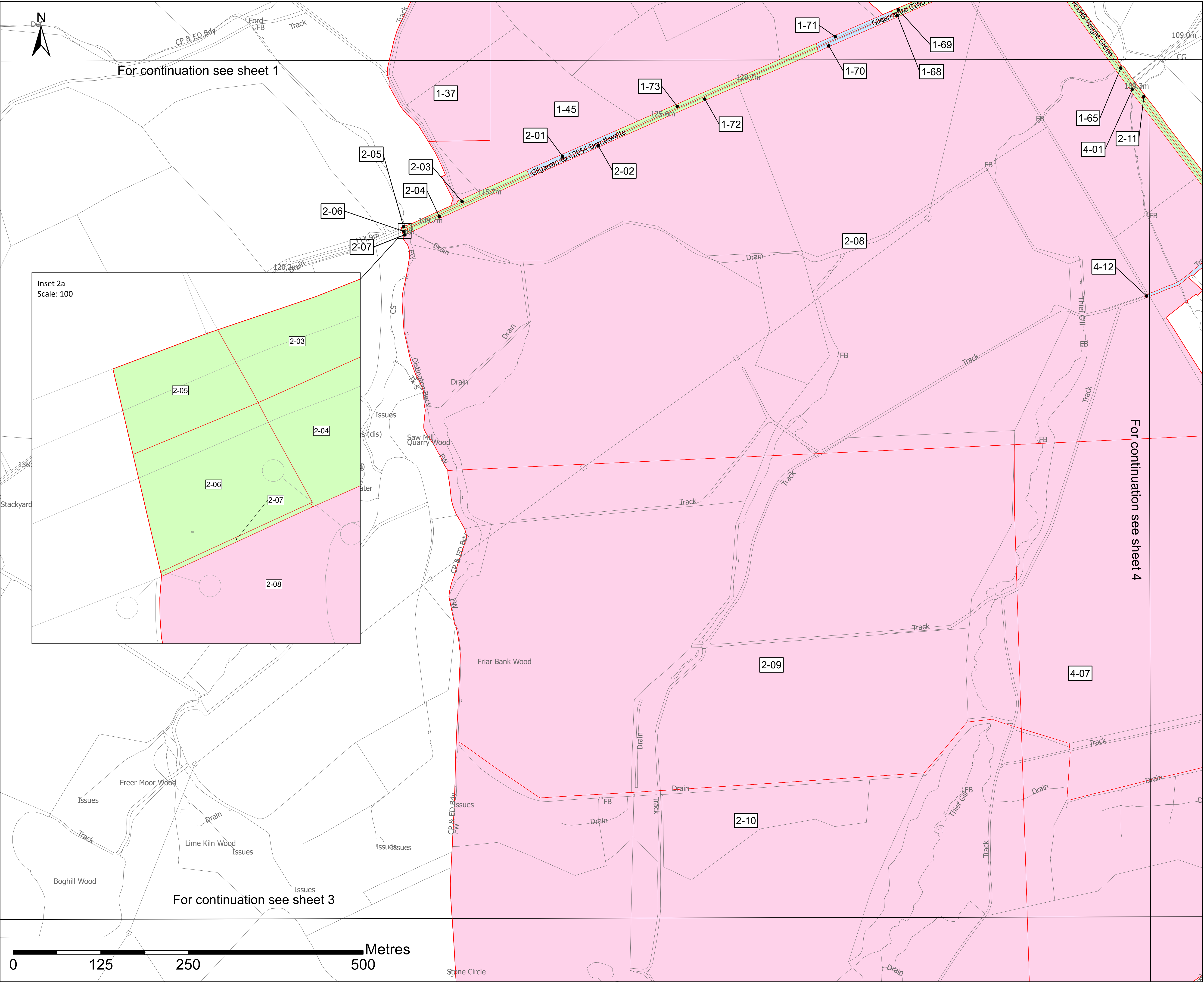
**Dean Moor Solar Farm
Development Consent Order**

Title
**LAND PLANS
SHEET 1 OF 4**

Spatial reference: British National Grid	Scale: 1:2,500
Status: DCO Application	@ A1
PINS Reference Number: EN010155	
Infrastructure Planning (Applications: Prescribed Forms and Procedure) Regulations 2009. APFP Regulations: Reg 5(2)(i)	
Drawing Reference: EN010155/2.2	



Plot Date: 28 April 2025 14:44
File Name: C:\Users\jake\Arden Management Ltd\Projects - P16 - GIS & CAD Files (2)\P16.1 - ArcPro Projects\Land Plan.aprx



Legend

- Order Limits
- Permanent acquisition of land
- Permanent acquisition of new rights over land
- Temporary Possession of land
- Land in which no interests, rights or possession are sought
- X-XX Book of Reference Plot Number

Notes

These plans should be read alongside other Application Documents, in particular, the Works Plans [REF: 2.3], the Book of Reference [REF: 4.3] and the Statement of Reasons [REF: 4.1]


© Crown copyright and database rights [2024] Ordnance Survey 0100031673. You are permitted to use this data solely to enable you to respond to, or interact with, the organisation that provided you with the data. You are not permitted to copy, sub-licence, distribute or sell any of this data to third parties in any form.

© Crown copyright material is reproduced with the permission of Land Registry under delegated authority from the Controller of HMSO.

This material was last updated in September 2024 and may not be copied distributed, sold or published without the formal permission of Land Registry. Only an official copy of a title plan or register obtained from the Land Registry may be used for legal or other official purposes.

May contain public sector information licensed under the Open Government Licence v3.0.

Project Title

**Dean Moor Solar Farm**

Client

FVS Dean Moor Limited

Dean Moor Solar Farm Development Consent Order

Title


LAND PLANS
SHEET 2 OF 4

Spatial reference: British National Grid	Scale: 1:2,500
Status: DCO Application	@ A1

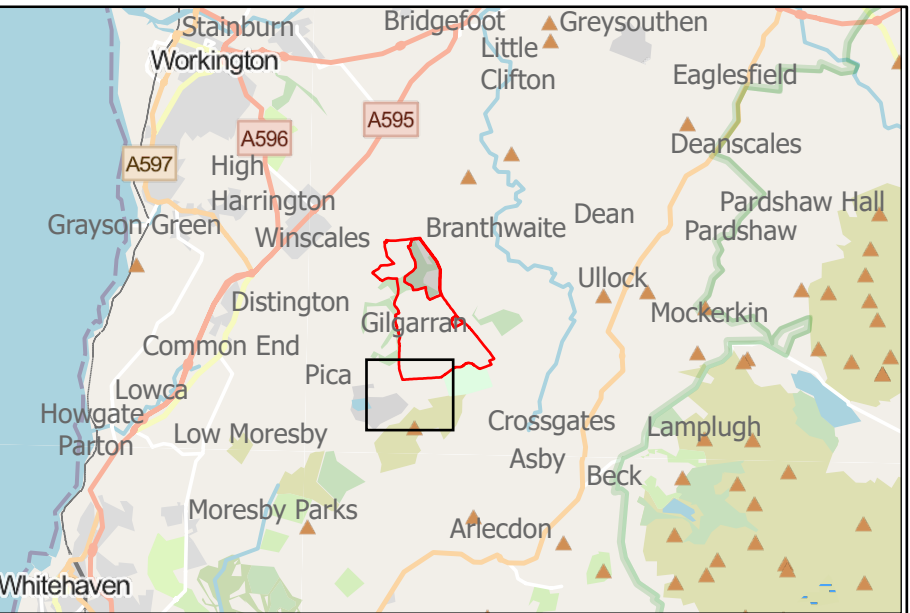
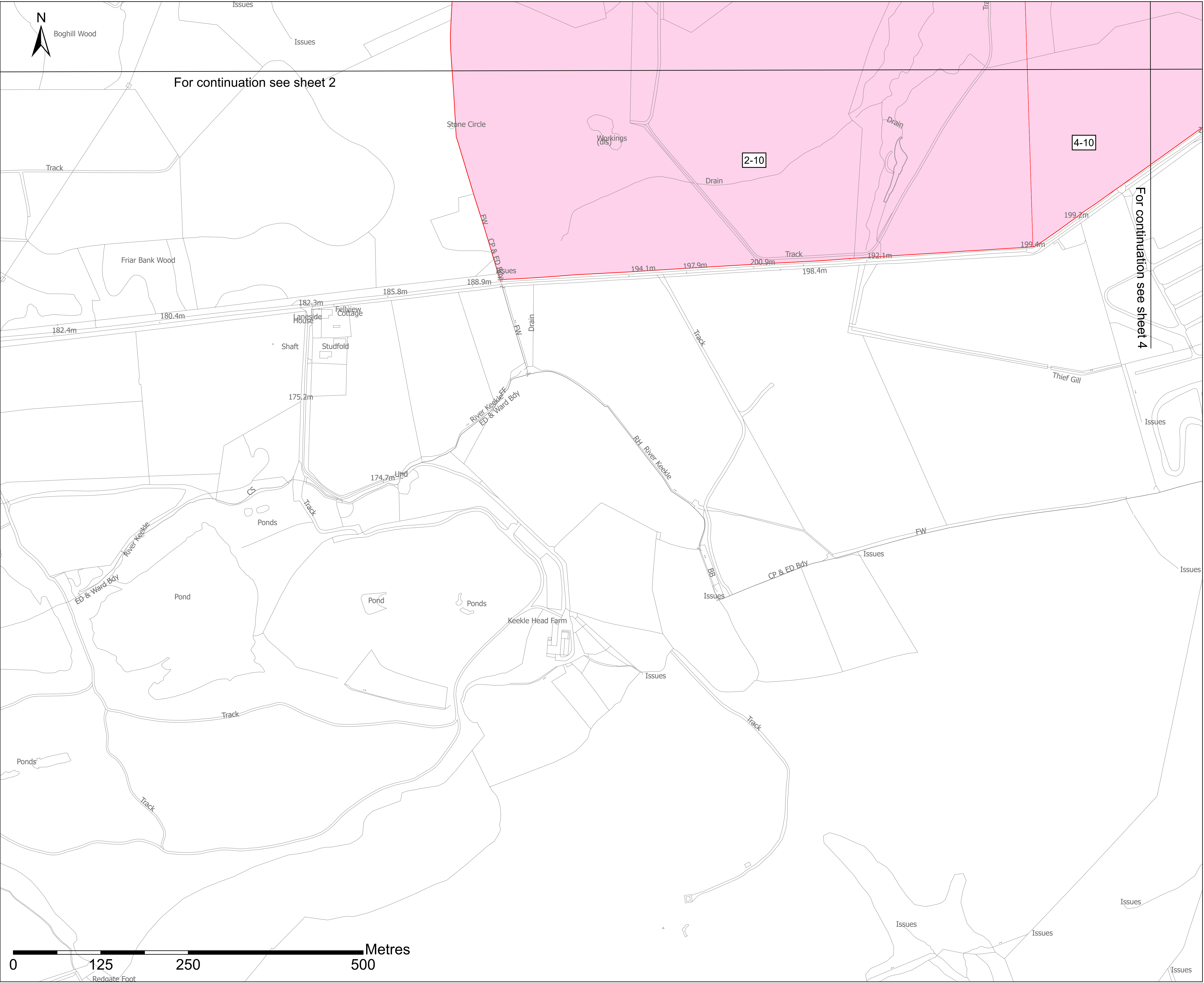
PINS Reference Number: EN010155

Infrastructure Planning (Applications: Prescribed Forms and Procedure) Regulations 2009. APFP Regulations: Reg 5(2)(i)

Drawing Reference: EN010155/2.2



Plot Date: 28 April 2025 14:44
File Name: C:\Users\Jake\Arden Management Ltd\Projects - P16 - GIS & CAD Files (2)\P16.1 - ArcPro Projects\Land Plan.aprx



Legend

- Order Limits
- Permanent acquisition of land
- Permanent acquisition of new rights over land
- Temporary Possession of land
- Land in which no interests, rights or possession are sought
- X-XX Book of Reference Plot Number

Notes

These plans should be read alongside other Application Documents, in particular, the Works Plans [REF: 2.3], the Book of Reference [REF: 4.3] and the Statement of Reasons [REF: 4.1]


© Crown copyright and database rights [2024] Ordnance Survey 0100031673. You are permitted to use this data solely to enable you to respond to, or interact with, the organisation that provided you with the data. You are not permitted to copy, sub-licence, distribute or sell any of this data to third parties in any form.

© Crown copyright material is reproduced with the permission of Land Registry under delegated authority from the Controller of HMSO.

This material was last updated in September 2024 and may not be copied distributed, sold or published without the formal permission of Land Registry. Only an official copy of a title plan or register obtained from the Land Registry may be used for legal or other official purposes.

May contain public sector information licensed under the Open Government Licence v3.0.

Project Title



Client

FVS Dean Moor Limited

Title

Dean Moor Solar Farm
Development Consent Order

Spatial reference: British National Grid
Status: DCO Application
PINS Reference Number: EN010155
Infrastructure Planning (Applications: Prescribed Forms and Procedure) Regulations 2009. APFP Regulations: Reg 5(2)(i)
Drawing Reference: EN010155/2.2

Scale: 1:2,500
@ A1

Ardent

